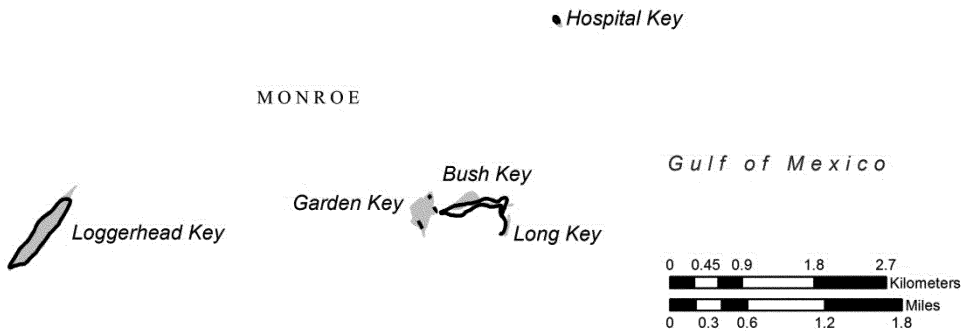


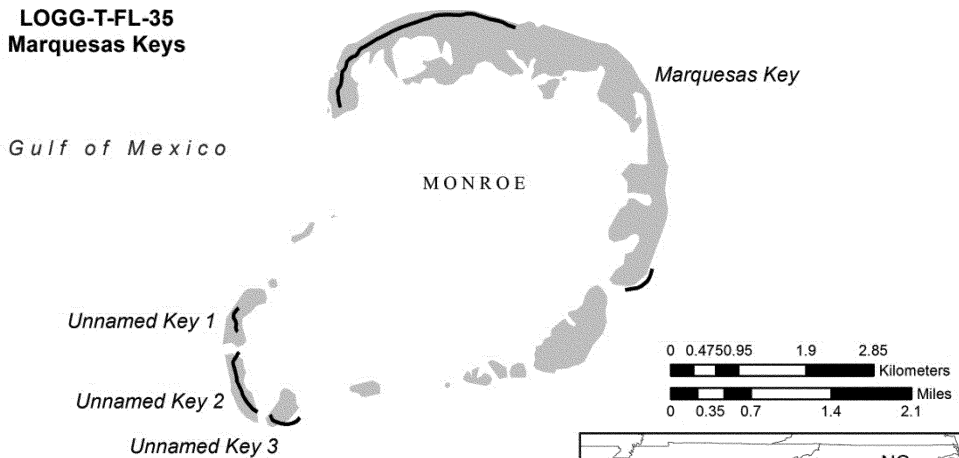
**Map of Units LOGG-T-FL-34 and LOGG-T-FL-35 of Critical Habitat
for the Northwest Atlantic Ocean Loggerhead Sea Turtle DPS**




**LOGG-T-FL-34
Dry Tortugas**

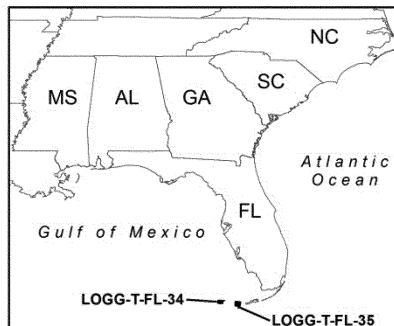
East Key 



**LOGG-T-FL-35
Marquesas Keys**



-  Critical Habitat
-  Intracoastal Waterway
-  County Boundary



The background layer is for display purposes only. It may not accurately represent the dynamic shoreline environment.